



ePZB Map  
Map Scale 1:1556

Map Legend

00-43-44-05-06-002-0020  
- 0010


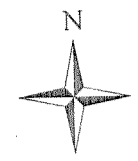


S CONGRESS AVE

**DATA BOX**

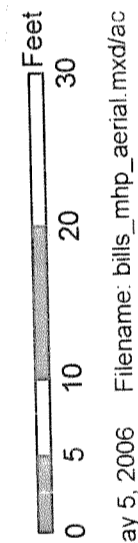
PARK NAME	Bill's MHP
AKA	
PARK ADDRESS	100 S. Congress Ave. West Palm Beach, FL 33406
USE	DENSITY
PC #	00-43-44-05-06-002-0000
ZONING	FLU
SUBDIVISION #	CHNRD
INSPECTION AREA #	4000.005
DATE OF APPROVAL	4
IMPACT FEE ZONES	1999
PETITION #	55222
ZONING QUAD #	17
NUMBER OF SPACES APPROVED	1
ORDINANCE APPROVED UNDER	1999 A
RESOLUTION	
MHP Name	MHP-04-20
SETBACKS	FL 19 50' 6' 00" 15' 10'

**DISCLAIMER:**  
INFORMATIONAL PURPOSES ONLY. The information included in the data box and on the site plan is based solely upon information previously submitted by the applicant.



**Planning, Zoning and Building Department - GIS**  
100 Australian Avenue  
West Palm Beach, FL 33406  
(561) 233-5000  
pzbmap@co.palm-beach.fl.us  
www.pbcgov.com/pzb

Bill's MHP



Date May 5, 2006 Filename: billis\_mhp\_serial.mxd